

**TOWN OF YARROW POINT**

**ORDINANCE NO. 673**

**AN ORDINANCE OF THE TOWN OF YARROW POINT, WASHINGTON  
AMENDING YARROW POINT MUNICIPAL CODE 10.04.055  
“PARKING ZONES ESTABLISHED”**

**WHEREAS**, The Town Engineer has determined amendments to the Town’s Parking Zones must be made and signs must be installed to reflect amendments; and

**WHEREAS**, The Council has heard testimony regarding traffic concerns near the area; and

**WHEREAS**, The Council is authorized to make amendments to improve safety and enhance enforcement; and

**WHEREAS**, on December 13, 2016, the Town Engineer presented to Council both a parking and signage map, along with an implementation plan, included here as attachments A, B, and C, respectively; and

**WHEREAS**, The Council has reviewed the Engineer’s recommended changes as presented in this resolution;

**NOW, THEREFORE, BE IT ORDAINED BY THE COUNCIL OF THE TOWN OF YARROW POINT AS FOLLOWS:**

**SECTION 1.** The Town of Yarrow Point Council does hereby amend the Town of Yarrow Point Traffic Code, Section 10.04.055 as follows:

**10.04.055 Parking zones established.**

The following parking zones are hereby established as described herein:

**A. NO PARKING ZONE.**

1. Within 10 feet of any mailbox or pagoda from 7:00am to 6:00pm.
2. Within 15 feet of a fire hydrant.
3. NE 32<sup>nd</sup> Street.
4. NE 33<sup>rd</sup> Street cul-de-sac.
5. NE 37<sup>th</sup> Place from 92<sup>nd</sup> Ave NE to the west (except adjacent to 3701 92<sup>nd</sup> Ave NE).
6. NE 38<sup>th</sup> Street from 92<sup>nd</sup> Ave NE to 94th Ave NE.
7. NE 40<sup>th</sup> Street from 92<sup>nd</sup> Ave NE to 310-ft east.
8. NE 40<sup>th</sup> Street from 95<sup>th</sup> Ave NE to 110-ft west.
9. NE 42<sup>nd</sup> Street from 91<sup>st</sup> Ave NE to the west.
10. NE 47<sup>th</sup> Street.
11. 91<sup>st</sup> Ave NE, north of NE 47<sup>th</sup> Street.

12. West side of 92<sup>nd</sup> Ave NE from NE 32<sup>nd</sup> Street to the southwest property corner of 4660 95<sup>th</sup> Ave NE (except as allowed in subsection B below).
13. East side of 92<sup>nd</sup> Ave NE from the northern driveway serving 4432 to 50-ft north of the southwestern property corner of 4600 92<sup>nd</sup> Ave NE.
14. East side of 92<sup>nd</sup> Ave NE from 94<sup>th</sup> Ave NE to the north side of the driveway serving 4635 95<sup>th</sup> Ave NE.
15. East side of 92<sup>nd</sup> Ave NE adjacent to 9211 NE 40<sup>th</sup>.
16. West side of 94<sup>th</sup> Ave NE from 92<sup>nd</sup> Ave NE 230 feet east.
17. East side of 94<sup>th</sup> Ave NE from 92<sup>nd</sup> Ave NE 130-feet east.
18. Points Drive NE from 88<sup>th</sup> Ave NE to the west side of the driveway serving 8830 Points Drive NE.

B. LOAD/ UNLOAD ONLY ZONE.

1. Bus stop located near 92<sup>nd</sup> Ave NE & SR 520.

C. 3-HOUR LIMITED PARKING.

1. NE 33<sup>rd</sup> Street (except as restricted by subsection A(4) above).
2. NE 34<sup>th</sup> Street.
3. NE 36<sup>th</sup> Street.
4. 92<sup>nd</sup> Ave NE from Points Drive NE (east) to 94<sup>th</sup> Ave NE (except as restricted by subsection A(1), A(2), A(12) through A(15) above).
5. Points Drive NE west from the 92<sup>nd</sup> Ave NE to the east side of the driveway serving 8830 Points Drive NE.
6. Points Drive NE east from 92<sup>nd</sup> Ave NE to the west side of the driveway serving 9262 Points Drive NE.

D. PERMIT ONLY PARKING.

1. NE 38<sup>th</sup> Street from 94<sup>th</sup> Ave NE to 95<sup>th</sup> Ave NE (Sally's Alley).


E. 72-HOUR PARKING. Parking on all other streets and avenues within the Town, not otherwise addressed in subsections A, B, C, and D of this section, shall be limited to 72 (seventy-two) hours.

F. The Town Engineer is directed to purchase and place the appropriate signs in all areas identified herein to inform the general public of the areas of restricted parking within the Town.


**SECTION 2. Effective date.** This ordinance shall be in full force and effect five days after its passage and publication.

**PASSED BY THE COUNCIL OF THE TOWN OF YARROW POINT THIS 10<sup>th</sup> DAY OF JANUARY, 2017**



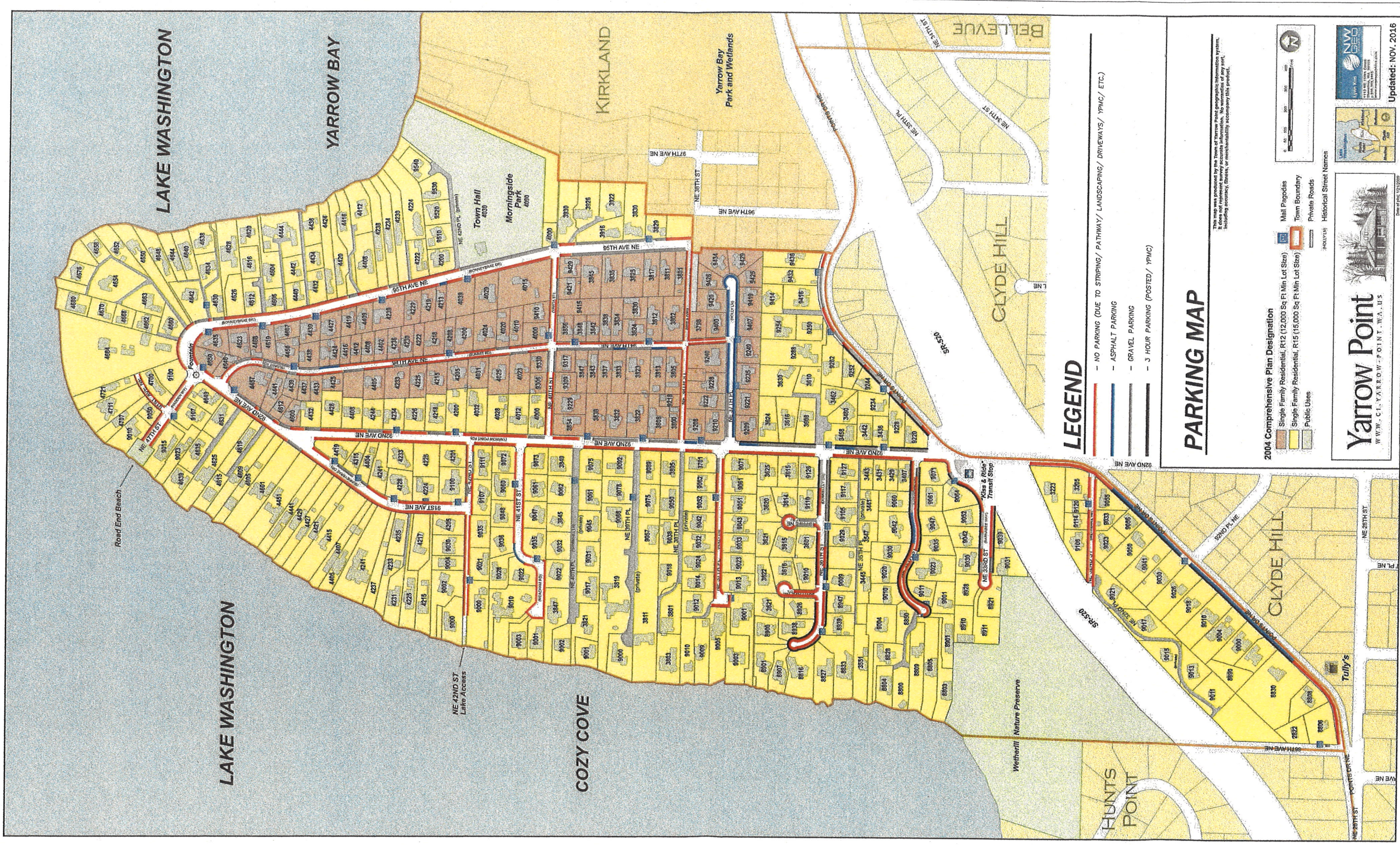
  
Richard Cahill, Mayor

ATTEST:

  
Anastasiya Warhol, Clerk-Treasurer

APPROVED AS TO FORM:

  
Wayne Stewart, Attorney

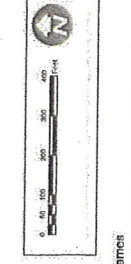


**LEGEND**

- NO PARKING (DUE TO STRIPING/ PATHWAY/ DRIVEWAYS/ YPMC/ ETC.)
- ASPHALT PARKING
- GRAVEL PARKING
- 3 HOUR PARKING (POSTED/ YPMC)

**PARKING MAP**

This map was produced by the Town of Yarrow Point geographic information system. It represents current data and is subject to change without notice. No warranty of any sort, including accuracy, is made by the Town of Yarrow Point.

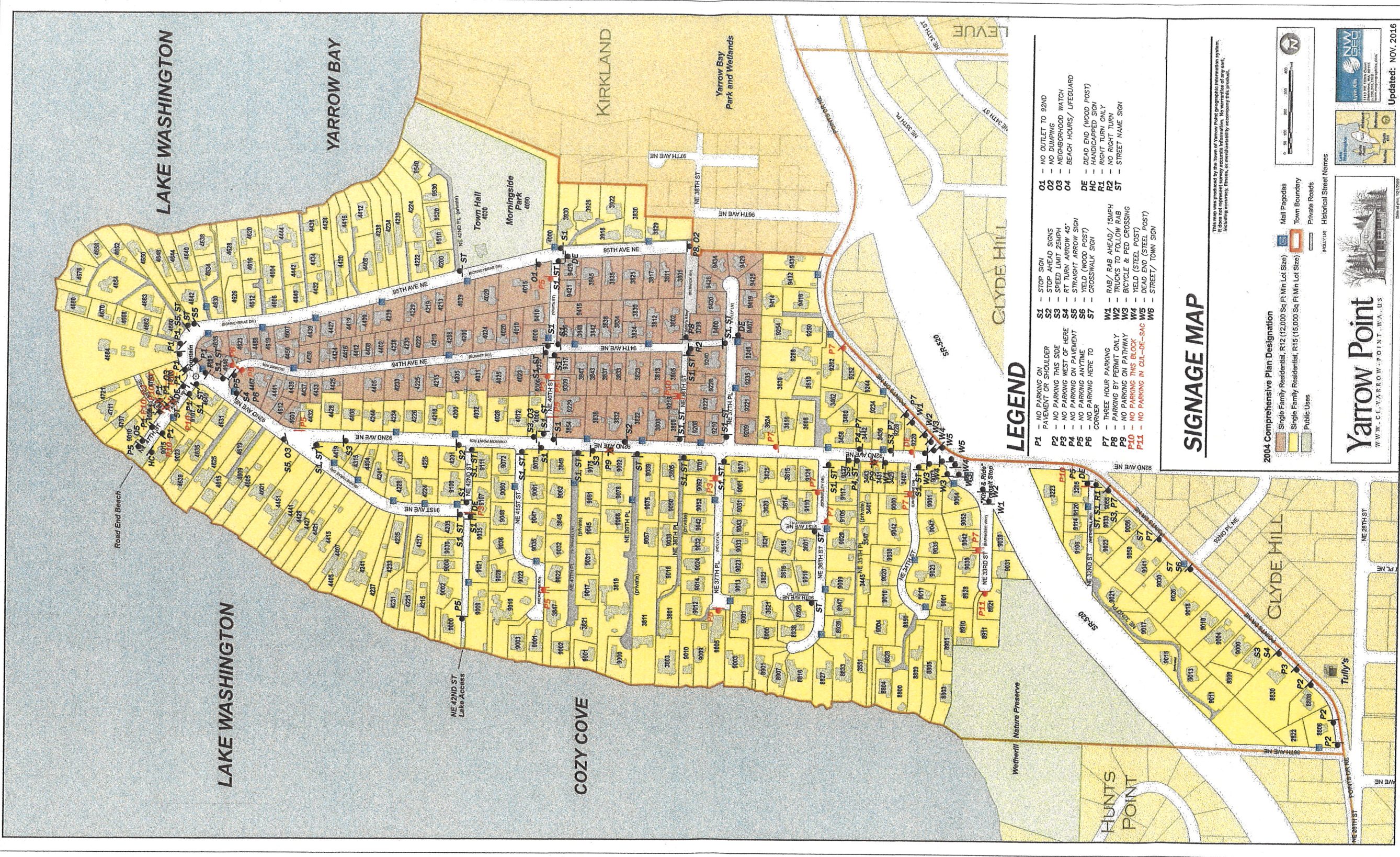


- 2004 Comprehensive Plan Designation**
- Single Family Residential, R12 (12,000 Sq Ft Min Lot Size)
  - Single Family Residential, R15 (15,000 Sq Ft Min Lot Size)
  - Public Uses
- Map Symbols:**
- Mail Pigeon
  - Town Boundary
  - Private Roads
  - Historical Street Names

**Yarrow Point**  
 WWW.CITYARROW.POINT.WA.US

Updated: NOV. 2016

Drawn by P&L 12/20/09

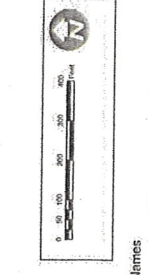


### LEGEND

- P1 - NO PARKING ON PAVEMENT OR SHOULDER
- P2 - NO PARKING THIS SIDE
- P3 - NO PARKING WEST OF HERE
- P4 - NO PARKING ON PAVEMENT
- P5 - NO PARKING ANYTIME
- P6 - NO PARKING HERE TO CORNER
- P7 - THREE HOUR PARKING
- P8 - PARKING BY PERMIT ONLY
- P9 - NO PARKING ON PATHWAY
- P10 - NO PARKING THIS BLOCK
- P11 - NO PARKING IN CUL-DE-SAC
- S1 - STOP SIGN
- S2 - STOP AHEAD SIGNS
- S3 - SPEED LIMIT 25MPH
- S4 - RT TURN ARROW 45°
- S5 - STRAIGHT ARROW SIGN
- S6 - YIELD (WOOD POST)
- S7 - CROSSWALK SIGN
- W1 - RAB / RAB FOLLOW / 15MPH
- W2 - TRUCKS TO FOLLOW RAB
- W3 - BICYCLE & PED CROSSING
- W4 - YIELD (STEEL POST)
- W5 - DEAD END (STEEL POST)
- W6 - STREET / TOWN SIGN
- O1 - NO OUTLET TO 52ND
- O2 - NO DIMMING
- O3 - NEIGHBORHOOD WATCH
- O4 - BEACH HOURS / LIFEGUARD
- DE - DEAD END (WOOD POST)
- HC - HANDICAPPED SIGN
- R1 - RIGHT TURN ONLY
- R2 - NO RIGHT TURN
- ST - STREET NAME SIGN

### SIGNAGE MAP

This map was produced by the Town of Yarrow Point geographic information system. It is a computer-generated map and does not constitute an official survey. No warranty of any sort, including accuracy, is made by the Town of Yarrow Point.



- 2004 Comprehensive Plan Designation
- Single Family Residential, R12 (12,000 Sq Ft Min Lot Size)
  - Single Family Residential, R15 (15,000 Sq Ft Min Lot Size)
  - Public Uses
  - Mail Pagodias
  - Town Boundary
  - Private Roads
  - Historical Street Names



Updated: NOV. 2016

Date of file: 12/20/2005